










Future Land Use-2035

Legend

- | | |
|--|---|
|  Residential Low Density-<6 unit/acre |  Commercial Highway |
|  Residential Medium Density -6-10 units/acre |  Intense Commercial/Industrial |
|  Mixed Use |  Public Buildings and Facilities |
|  Commercial General |  Recreation/Conservation |
| |  Town Limits |

